


<sup>TM</sup>  
**GEOMAZE**  
Consultancy & Infrastructure  
pvt.ltd.



## **Behind Everything We Do Is Effective Engagement, Intellectual Rigour And Imagination.**

**GEOMAZE CONSULTANCY & INFRASTRUCTURE** is a multi-disciplinary partnership firm with its principal place of business at Gujarat state. Geomaze offers customized, contextual and comprehensive services in the fields of PMC, TPI, Survey Work, Land Development Project, Architecture, Urban Planning, Designing, Building Industry and all types of Consultancy work, by its diversified experience and cutting edge expertise.

The collective domain experience of professionals at Geomaze spans various scales and sectors like the government and semi-government bodies, non-government organizations, institutions, corporate and developer groups. The project portfolio includes survey, design, planning and management services for individual buildings, large scale integrated townships, real estate projects, formatted affordable housing, regional and local development plans and master plans.

With its industry focused verticals, Geomaze provides a holistic and sustainable design and development solution, which meets a fine balance between

The environment, economics and aesthetics...

|                |                                |           |
|----------------|--------------------------------|-----------|
| <b>CONTENT</b> | <b>EXPERTISE</b>               | <b>4</b>  |
|                | <b>OUR APPROACH TO QUALITY</b> | <b>5</b>  |
|                | <b>OUR MISSION</b>             | <b>6</b>  |
|                | <b>WHAT WE DO</b>              | <b>7</b>  |
|                | <b>EQUIPMENTS/FACILITIES</b>   | <b>16</b> |
|                | <b>OUR TEAM</b>                | <b>17</b> |
|                | <b>OUR EXPERTS PROFILE</b>     | <b>18</b> |
|                | <b>OUR TECHNICAL TEAM</b>      | <b>22</b> |
|                | <b>COMPANY WORK OVERVIEW</b>   | <b>23</b> |
|                | <b>OUR CLIENTS</b>             | <b>26</b> |
|                | <b>CONTACT US</b>              | <b>27</b> |

## EXPERTISE

**Geomaze Consultancy & Infrastructure** has deep experience in dreamless sectors of urban planning, designing, survey work, civil works, building construction & management, consultancy & T.P.I., P.M.C., and all types of consultancy work etc. Company needs are becoming more challenging, change is more frequent and projects require a variety of skills, we operate cross platform teams for complex project fusing different technologies.



## OUR APPROACH TO QUALITY

We Expect That Taking a Well Balanced Approach, Which Is Deeply Ingrained into Geomaze's Corporate Character and Will Continually Challenge Us to Seek Exciting, Innovative Solutions for Each And Every Project.

Our Vision Is For Germane To Effectively And Efficiently Assist Our Clients To Create Excellent Urban Environments That Meet The Needs Of An Increasingly Demanding Marketplace.

The Quality Group Is A Collection Of Individuals Responsible For Implementing Quality Policy.

The Quality Group Is Well Supported By The Development Quality Assurance, Civil Engineering Group, Knowledge Management Group, And The Training Group.

The Civil Quality Assurance Group Ensures That The Project Quality Activities Are Planned And Implemented In Accordance With Our Quality Policy, In All Deliverables.

The Civil Engineering Group Defines, Maintains and Improves Our Quality Management System.

The Knowledge Management Group Ensure Latest Technology Is Incorporated In To Our Tools, Techniques And Methodologies Used To Deliver High-Quality Services To Our Customers Ensure Continuous Process Improvement.

## OUR MISSION

To perform for our customer the highest level of quality services at fair and market competitive prices. To ensure the longevity of our company through repeat and referral business achieved by customer satisfaction in all areas including timeless, attention to detail and services-minded attitudes. To maintain the highest levels of professionalism, integrity, honesty and fairness in our relationships with our suppliers, subcontractors, professional associates and customers and governments.





# WHAT WE DO



# SURVEYING SERVICES

Geomaze Consultancy surveyors have been delivering quality information to our clients for close to ten years. Our team draws on the extensive experience we have gained to provide accurate and efficient survey data for all types of projects.

- Town Planning Scheme
- Cadastral Survey
- Road Survey
- Canal Survey
- Water Supply Survey
- Drainage Survey
- Boundary Survey
- Topographical Survey
- Engineering Survey
- Construction Layout Survey
- As-Built Survey
- Contour Survey
- Right of way plans
- GIS related Surveying
- Governmental information Mapping and Plans
- Plot Survey
- Land use Survey
- Survey Location reports





# URBAN PLANNING

By applying their understanding of development approval processes, fostering government and nongovernment relationships and using local knowledge, Geomaze Consultancy town planners provide clients with a solid foundation for their projects. Our service in Planning Sector in different perspective as shown below.

- Base map Planning
- Grid Road Networking
- Land use Planning
- Development Plan
- Zonal plan
- Town Planning Scheme
- Sector Plan
- City development plan
- Comprehensive Mobility plan
- Regional Plan
- Topographical Planning
- Environmental Planning
- Infrastructure Planning



## Engineering Services

Geomaze engineers understand the development process from inception to beyond the completion of construction. This provides a strong foundation in order to develop creative solutions for clients.

- Residential and Commercial Subdivisions
- Roads
- Sanitary
- Water
- Drainage
- Earthwork
- Construction Project Management
- Valuation
- Detailed Project Reports (DPR)



# ARCHITECTURE & INTERIORS

Design is the most important component of the project and we have the expertise in combining form, functionality and aesthetics in tandem with the processes to provide a scientifically sound solution.

- Residential
- Commercial
- Mix Used Building
- Industrial
- Institutional
- Recreational
- 3D Visuals
- Spiritual Planning





# HOUSING

- Real Estate Housing
- Community Housing
- Social Housing
- Resettlement & Rehabilitation
- Disaster Resistant & Cost Effective Housing



# LAND DEVELOPMENT CONSULTING

## SERVICES

Geomaze have a provide service to our clients for competitive advantages land development consulting services. Our specialization in providing consultation to streamline the effectiveness and deft management of the on ground implementation.

- Planning
- Performa's
- Cost Benefit Analysis And Budget
- Permitting
- Project Development ( Joint/Individual Engineering)



# PROJECT MANAGEMENT

- Feasibility Study
- Design Planning & Project Management
- Services Co-ordination
- Township O & M Planning
- Business Development Plan and Information Memorandum
- Marketing Plan & Branding





# LANDSCAPING

Geomaze combine innovate design with practical knowledge to provide creative and comprehensive design solutions tailored to our client's needs and the environment. Geomaze focus is to provide innovative, high quality landscape solutions. These encapsulate precise, legible ideas which are valued, can be enjoyed and, importantly, are sustainable.

- Garden Designing & Developing
- Farm house Planning & Developing
- Outdoor Hotel designing
- Resort Designing
- Park Designing
- Zoo Designing
- Club House Designing
- Driving Theatre
- Township
- Water Park Designing
- Amusement Park
- Party Plot Designing
- Temple Designing
- Holiday House
- Animal Hostel
- Sport's Ground
- Monastery planning
- Meditation Resort



# EQUIPMENTS/FACILITIES

## COMPUTER RELATED FACILITIES:-

The computer facilities in Geomaze are quite elaborate and engineers and software professionals are well versed in using the various state of the art personal computer systems. The Hardware's and Software's are being purchased as per the requirement of clients in Gujarat. Monetary value of the computers and other equipment's are in lakhs of Rupees. Salient features of these facilities to specifically suit the client's needs are described as under.

### A. HARDWARE FACILITIES

**Geomaze** is having around 12 computers, 3 Laptops, 3 printers, 1 Xerox machine, 1 Plotter, 2 Scanners, 1 Data Projector of latest make in various offices of Gujarat for various ongoing projects for the clients in Gujarat.

### B. SOFTWARE FACILITIES

Geomaze has a sufficient inventory of application software available in today's market for their applications in ongoing projects to produce excellent quality of outputs. These include LOTUS 1-2-3, LOTUS Freelance Graphics, MS-project professional 2007, MS-Office, AutoCAD, Auto MAP, Arc G.I.S., Adobe Photoshop & 3ds Max design, etc.

### C. SURVEY EQUIPMENTS

#### Total Station



DGPS CHC170



Leica TS 02 Plus  
R500



Sokkia CX-  
101



Topcon GM55



Pentax 1 Second

## OUR TEAM

### **Designing & Planning Team**

Govind Khokhar  
Nirvan Suma  
J.D. Adhiyaru  
Jignesh Hirani  
Jayash Malaviya  
Dhaval Khokhar

### **Revenue Team**

Mohit Sudani  
Sagar Patel  
Pratik Chauhan

### **Survey team**

Govind Khokhar  
Hardik Vekariya  
Jaydeep Prajapati  
Alpesh Jagani  
Hitesh Khokhar

### **Administration & Management Team**

Govind Khokhar  
Nirvan suma  
Mohit Sudani  
Jignesh Hirani

### **Laizaning & Consulting Team**

Govind Khokhar  
Mohit Sudani  
Nirvan Suma  
Jayash Malaviya

### **Urban Project Management Team**

Govind Khokhar  
Nirvan Suma  
Mohit Sudani  
Jignesh Hirani  
Bhavin Rathod



## Our Expert Profiles

### GOVIND KHOKHAR (Chief Surveyor & Planner )

| DATE         | ORGANIZATION/ COMPANY                        | DESIGNATION        | WORK DETAILS   |
|--------------|--|--------------------|--|
| 2003 to 2014 | PROFESSIONAL EXPERIENCE                      | PLANNER & SURVEYOR | URBAN & RURAL PLANNING & ALL TYPES OF LAND SURVERING , |
| 2014 TO TILL | <b>Geomaze</b> CONSULTANCY & INFRA STRUCTURE | CHIEF SURVEYOR     |  |

2003 to till years professional experience in the field of Survey work such as Topography survey, Geodetic survey, Road survey, COGO, & urban & rural Planning with the various upgrade technologies *With his diverse experience of dealing various projects.*

Govind Khokhar brings a fine balance in every project between the pragmatics Criteria Of Time

#### **Survey with Demarcation projects handled with organizations:-**

- Town planning scheme No. 9 (mota mava,munjka) RUDA Rajkot
- Town planning scheme No. 10 (Motamava) RUDA Rajkot
- Town planning scheme No. 11 (Madhapar) RUDA Rajkot
- Town planning scheme No. 12-13 (Kothariya) RUDA Rajkot
- Town planning scheme No. 14-15 (Vavdi) RUDA Rajkot
- Town planning scheme No. 20-21-42 (munjka) RUDA Rajkot
- Town planning scheme No. 25-26-27-28-29-30-31 (Kothariya) RUDA Rajkot
- Town planning scheme No. 32-33-34-35 (Kangashiyali) RUDA Rajkot
- Town planning scheme No. 36-37 (Ghanteshwar-Nyara-Parapipaliya) RUDA Rajkot
- Town planning scheme No. 38 (Madhapar-Ronki-Manaharpur) RUDA Rajkot
- Town planning scheme No. 39 (Bedi) RUDA Rajkot
- Town planning scheme No. 40-41 (Anandpar-Sokhda-Maliyasan) RUDA Rajkot
- Town planning scheme No. 43-44-45 (Pal-Vavdi-Kangashiyali) RUDA Rajkot
- Ring Road Survey (Ghanteshwar-Munjka-Motamava-Kangashiyali-Vavdi-Pal) RUDA Rajkot
- Express Feeder Pipeline Survey (Ghanteshwar-Raiya) RMC Rajkot
- Town planning scheme No.13 (Kothariya) RMC Rajkot
- Town planning scheme No.19 (Munjka) RUDA Rajkot
- Town planning scheme No.32,33,34 (Mavdi) RMC Rajkot

#### **Road Network & Baze Map projects handled with organizations:-**

- Road Work (Vavdi-Kothariya-Ghanteshwar-VajdiVirva-Motamava)RUDA Rajkot
- Base map and Demarcation Of Town planning scheme No. 9 (motamava-munjka) RUDA Rajkot
- Base map and Demarcation Of Town planning scheme No. 9 (Vavdi) RUDA Rajkot
- Survey bazemap and road networking around 5400hec in jamnagar JMC

#### **Handing Town planning scheme Planning project Completed:-**

- Draft Town planning Scheme No:- 8 (Jamnagar) JMC

## **MOHIT PATEL(Chief project & Financial Manager)**

| <b>DATE</b>     | <b>ORGANIZATION/ COMPANY</b>                     | <b>DESIGNATION</b>       | <b>WORK DETAILS</b>           |
|-----------------|--|--------------------------|-------------------------------|
| 2007 TO<br>2015 | PROFESSIONAL EXPERIENCE                          | PROJECT MANAGER          | RURAL PLANNING ,<br>SURVEYING |
| 2015 TO TILL    | <b>Geomaze CONSULTANCY &amp; INFRA STRUCTURE</b> | CHIEF PROJECT<br>MANAGER | ,CONSTRUCTION,                |

10 year experience in construction

5 year experience in planning (RUDA)

2007 to till years professional experience in the field of Consultancy work such as Survey, T.P.I, P.M.C. Planning, Buildings and Storm water Drainage work, Paver Road work, DPR, DTP, and Estimation, Water supply, Drainage Disposal Government Project consultancy work, Bridge work with the various upgrade technologies With his hands on experience handling large site operations, Complete the work as site supervisor and contractor.

### **In construction**

- Collector office building ( Rajkot)
- Residential Tenement building (Rajkot )
- Commercial Low-rise buildings (Rajkot )
- Residential buildings (Navagam)
- Godawon buildings at (Navagam)
- Anganvadi building (munjka)
- Children garden construction work various gram panchayats
- Metaling road and c.c road work at different villages (Taluka&Jillapanchyat )
- construction of plat form quarter buiding and office building under westernrailway
- check dam and minor bridge work under IRRIGATION DIVISION

### **As senior engineer completed the projects (third party inspection TA QA and pmc )**

- Melting and bitumen paver road work various ward under Rajkot municipal corporation
- Major bridge work at bhagavatipara rob under RMC
- Minor bridge work at near Ambica township
- Auditorium building work under RMC
- School & library buildings work different area in Rajkot under RMC
- Minor bridges various area in Rajkot under R.M.C.
- Drainage and water supply projects at various district
- C.C. and paving block roads in different under R.M.C.
- Road work in RUDA
- Major ROB bridge work Morbi to Rajkot under R.M.C. (as a consultant)
- Fire station work under R.M.C. an Nagarpalika
- Affordable housing work under R.M.C. (As a P.M.C )
- Consulting and TPI work for lalpar industrial association (morbi)
- Survey and TPI work for various irrigation scheme
- 15 TPI work for construction special repair for buildings under Road & building department Gandhinagar

## NIRVAN SUMA( Planner & Designer)

| DATE            | ORGANIZATION/ COMPANY                          | DESIGNATION           | WORK DETAILS   |
|-----------------|--|-----------------------|--|
| 2009 TO<br>2010 | SPACE VISION                                   | PLANNER               | URBAN & RURAL<br>PLANNING, DEVELOPMENT<br>PLAN , TOWN PLANNING<br>SCHEMES , SURVEYING,<br>INTERIOR DESIGNING |
| 2010 TO<br>2013 | DELTA LAND SURVEY                              | PLANNER &<br>SURVEYOR |  |
| 2013 TO<br>2015 | RAJKOT URBAN DEVELOPMENT<br>AUTHORITY          | URBAN PLANNER         |  |
| 2015 TO<br>TILL | <b>Geomaze</b> CONSULTANCY &<br>INFRASTRUCTURE | PLANNER &<br>DESIGNER |  |

**Nirvansuma** brings a fine balance in every project between the pragmatics Criteria of Time,

### Handing Town planning scheme Planning project Completed:-

- Draft Town planning Scheme No:- 22 (motamava) RUDA
- Draft Town planning Scheme No:- 23 (motamava) RUDA
- Draft Town planning Scheme No:- 24 (motamava) RUDA
- Draft Town planning Scheme No:- 20+21 (munjka) RUDA
- Draft Town planning Scheme No:- 42 (munjka) RUDA
- Draft Town planning Scheme No:- 36/3 (Ghanteswar) RUDA
- Draft Town planning Scheme No:- 43 (VajdiVad) RUDA
- Draft Town planning Scheme No:- 8 (Jamnagar) JMC Jamnagar
- Draft Town planning Scheme No:- 9 (Jamnagar) JMC Jamnagar
- Preliminary Town planning scheme No. 13 (Kothariya) RMC

### Survey with Demarcation projects handled with organizations:-

- Town planning scheme No. 32 (Mavdi) RMC Rajkot
- Town planning scheme No. 33 (Mavdi) RMC Rajkot
- Town planning scheme No. 34 (Mavdi) RMC Rajkot
- Town planning scheme No.13 (Kothariya) RMC Rajkot
- Town planning scheme No.19 (Munjka) RUDA Rajkot

### Road Network & Base Map projects handled with organizations:-

- Rajkot Urban Development Authority Area 1300hec.
- Survey base map and road networking around 5400 hec in jamnagarJMC
- Road Work (Vavdi-Kothariya-Ghanteswar-VajdiVirda-Motamava)RUDA Rajkot
- Base map and Demarcation Of Town planning scheme No. 9 (motamava-munjka) RUDA Rajkot
- Base map and Demarcation Of Town planning scheme No. 9 (Vavdi) RUDA Rajkot



## J.D.ADHIYARU(Ex.Junior Town Planner)

| DATE            | ORGANIZATION/ COMPANY                            | DESIGNATION               | WORK DETAILS   |
|-----------------|--|---------------------------|--|
| 1991 TO<br>2011 | TOWN PLANNING & VALUATION<br>DEPARTMENT - GUJRAT | PLANNING<br>ASSISTANT     | URBAN PLANNING,<br>DEVELOPMENT PLAN,<br>TOWN PLANNING<br>SCHEMES,VALUATION |
| 2011 TO<br>TILL | RAJKOT URBAN DEVELOPMENT<br>AUTHORITY            | JUNIOR TOWN<br>PLANNER    |  |
| 2015 TO<br>TILL | <b>Geomaze</b> CONSULTANCY &<br>INFRASTRUCTURE   | EX.JUNIOR<br>TOWN PLANNER |  |

### Handing Town planning scheme Planning project Completed:-

- Draft Town planning Scheme No:- 9 (motamava-Munjka) rajkot RUDA
- Draft Town planning Scheme No:- 10 (motamava) rajkot RUDA
- Draft Town planning Scheme No:- 16 (motamava) rajkot RUDA
- Draft Town planning Scheme No:- 22 (motamava) rajkot RUDA
- Draft Town planning Scheme No:- 23 (motamava) rajkot RUDA
- Draft Town planning Scheme No:- 24 (motamava) rajkot RUDA
- Draft Town planning Scheme No:-17 (munjka) rajkot RUDA
- Draft Town planning Scheme No:- 18(munjka) rajkot RUDA
- Draft Town planning Scheme No:- 19 (munjka) rajkot RUDA
- Draft Town planning Scheme No:- 20+21 (munjka) rajkot RUDA
- Draft Town planning Scheme No:- 42 (munjka) rajkot RUDA
- Draft Town planning Scheme No:- 36/3 (Ghanteswar) rajkot RUDA
- Draft Town planning Scheme No:- 43 (VajdiVad) rajkot RUDA
- Draft Town planning Scheme No:- 8 (Jamnagar) JMC
- Draft Town planning Scheme No:- 9 (Jamnagar) JMC
- Tentative Preliminary Town planning Scheme No:- 10 (motamava) rajkot RUDA
- Tentative Preliminary Town planning Scheme No:- 16 (motamava) rajkot RUDA
- Tentative Preliminary Town planning Scheme No:-17 (munjka) rajkot RUDA
- Tentative Preliminary Town planning Scheme No:- 18(munjka) rajkot RUDA
- Tentative Preliminary Town planning Scheme No:- 19 (munjka) rajkot RUDA
- Preliminary Town planning Scheme No:- 10 (motamava) rajkot RUDA
- Preliminary Town planning Scheme No:- 16 (motamava) rajkot RUDA
- Preliminary Town planning Scheme No:-17 (munjka) rajkot RUDA
- Preliminary Town planning Scheme No:- 18(munjka) rajkot RUDA

## Our Technical Team

| Name               | Date        | Organization/ Company                | Designation | Work Details  |
|--------------------|-------------|--------------------------------------|-------------|---|
| <b>Sagar Patel</b> | 2009 - 2011 | Unique Builders - Gondal             | Designer    | Building Planning, Marketing, Interior Design, Management |
|                    | 2011 - 2014 | Space Vision                         | Designer    |   |
|                    | 2014 - Till | Geomaze Consultancy & Infrastructure | Designer    |   |

| Name                   | Date        | Organization/ Company                | Designation    | Work Details  |
|------------------------|-------------|--------------------------------------|----------------|---|
| <b>Jayesh Malaviya</b> | 2017 - Till | Geomaze Consultancy & Infrastructure | Civil Engineer | All Type of Civil Engineering, Building Planning and Site Supervision |

| Name                  | Date        | Organization/ Company                | Designation                     | Work Details                   |
|-----------------------|-------------|--------------------------------------|---------------------------------|--------------------------------|
| <b>Jignesh Hirani</b> | 2004 - 2006 | ACE SOFTWARE                         | G.I.S. Operator                 | Urban Planning, G.I.S. Mapping |
|                       | 2006 - 2014 | Rajkot Urban Development Authority   | Urban Planner                   |                                |
|                       | 2014 - Till | Geomaze Consultancy & Infrastructure | G.I.S. Operator & Urban Planner |                                |

| Name                 | Date        | Organization/ Company                | Designation | Work Details               |
|----------------------|-------------|--------------------------------------|-------------|----------------------------|
| <b>Alpesh Jagani</b> | 2017 - Till | Geomaze Consultancy & Infrastructure | Surveyor    | All Type of Land Surveying |

| Name                     | Date        | Organization/ Company                | Designation | Work Details               |
|--------------------------|-------------|--------------------------------------|-------------|----------------------------|
| <b>Jaydeep Prajapati</b> | 2017 - Till | Geomaze Consultancy & Infrastructure | Surveyor    | All Type of Land Surveying |

| Name                  | Date        | Organization/ Company                | Designation | Work Details                                   |
|-----------------------|-------------|--------------------------------------|-------------|--|
| <b>Dhaval Khokhar</b> | 2017 - Till | Geomaze Consultancy & Infrastructure | Surveyor    | Account, Office Management, Project Management |

| Name                 | Date        | Organization/ Company                | Designation              | Work Details  |
|----------------------|-------------|--------------------------------------|--------------------------|---|
| <b>Bhavin Rathod</b> | 2019 - 2020 | Geomaze Consultancy & Infrastructure | Urban & Regional Planner | Urban Planning and Urban Development  |
|                      | 2020-2021   | District Panchayat - Morbi           | Regional Planner         | Spatial Planning, Socio-Economic Planning, Infrastructure Planning & Monitoring |
|                      | 2021-Till   | Geomaze Consultancy & Infrastructure | Urban & Regional Planner | Urban Planning and Urban Development  |

| Name                 | Date        | Organization/ Company                | Designation | Work Details                     |
|----------------------|-------------|--------------------------------------|-------------|----------------------------------|
| <b>Hitesh Rathod</b> | 2020 - Till | Geomaze Consultancy & Infrastructure | GIS Expert  | GIS Mapping, Urban Planning Team |



# COMPANY WORK OVERVIEW





### Rajkot Municipal Corporation

| <u>Sr. No.</u> | <u>Name</u>                  | <u>Village</u> |
|----------------|------------------------------|----------------|
| 1              | Town Planning Scheme No:- 10 | Mota Mava      |
| 2              | Town Planning Scheme No:- 13 | Kothariya      |
| 3              | Town Planning Scheme No:- 17 | Rajkot         |
| 4              | Town Planning Scheme No:- 28 | Kothariya      |
| 5              | Town Planning Scheme No:- 29 | Kothariya      |
| 6              | Town Planning Scheme No:- 30 | Kothariya      |
| 7              | Town Planning Scheme No:- 31 | Kothariya      |
| 8              | Town Planning Scheme No:- 34 | Mavdi          |
| 9              | Town Planning Scheme No:- 35 | Mavdi          |
| 10             | Town Planning Scheme No:- 36 | Mavdi          |

### Rajkot Urban Development Authority

| <u>Sr. No.</u> | <u>Name</u>                  | <u>Village</u>       |
|----------------|------------------------------|----------------------|
| 1              | Town Planning Scheme No:- 14 | Munjka               |
| 2              | Town Planning Scheme No:- 16 | Mota Mava            |
| 3              | Town Planning Scheme No:- 23 | Mota Mava            |
| 4              | Town Planning Scheme No:- 76 | Parapipaliya (AIIMS) |
| 5              | Town Planning Scheme No:- 77 | Vajdigadh            |

### Jamnagar Municipal Corporation

| <u>Sr. No.</u> | <u>Name</u>                       | <u>Village</u>      |
|----------------|-----------------------------------|---------------------|
| 1              | Draft Town Planning Scheme No:-7  | Jamnagar            |
| 2              | Draft Town Planning Scheme No:-8  | Jamnagar            |
| 3              | Draft Town Planning Scheme No:-9  | Jamnagar            |
| 4              | Draft Town Planning Scheme No:-10 | Jamnagar            |
| 5              | Draft Town Planning Scheme No:-11 | Jamnagar            |
| 6              | Draft Town Planning Scheme No:-12 | Jamnagar+ Dhunvav   |
| 7              | Draft Town Planning Scheme No:-13 | Dhunvav             |
| 8              | Draft Town Planning Scheme No:-14 | Dhunvav             |
| 9              | Draft Town Planning Scheme No:-15 | Khimarana           |
| 10             | Draft Town Planning Scheme No:-16 | Khimarana           |
| 11             | Draft Town Planning Scheme No:-17 | Khimarana           |
| 12             | Draft Town Planning Scheme No:-18 | Hapa                |
| 13             | Draft Town Planning Scheme No:-19 | Hapa                |
| 14             | Draft Town Planning Scheme No:-20 | Jamnagar            |
| 15             | Draft Town Planning Scheme No:-21 | Jamnagar            |
| 16             | Draft Town Planning Scheme No:-22 | Theba               |
| 17             | Draft Town Planning Scheme No:-23 | Jamnagar            |
| 18             | Draft Town Planning Scheme No:-24 | Morkanda            |
| 19             | Draft Town Planning Scheme No:-25 | Jamnagar            |
| 20             | Draft Town Planning Scheme No:-26 | Jamnagar            |
| 21             | Draft Town Planning Scheme No:-27 | Jamnagar            |
| 22             | Draft Town Planning Scheme No:-28 | Jamnagar + Kansumra |
| 23             | Draft Town Planning Scheme No:-29 | Jamnagar + Naghedi  |
| 24             | Draft Town Planning Scheme No:-30 | Jamnagar + Naghedi  |
| 25             | Draft Town Planning Scheme No:-31 | Gordhanpar          |

|    |                                   |                     |
|----|-----------------------------------|---------------------|
| 26 | Draft Town Planning Scheme No:-32 | Nathedi             |
| 27 | Draft Town Planning Scheme No:-33 | Jamnagar + Naghedi  |
| 28 | Draft Town Planning Scheme No:-34 | Jamnagar + Kansumra |
| 29 | Draft Town Planning Scheme No:-35 | Jamnagar            |
| 30 | Draft Town Planning Scheme No:-36 | Jamnagar            |
| 31 | Draft Town Planning Scheme No:-37 | Khimaliva           |
| 32 | Draft Town Planning Scheme No:-38 | Jamnagar + Dadhiya  |

### Jamnagar Area Development Authority

| <u>Sr. No.</u> | <u>Name</u>                  | <u>Village</u> |
|----------------|------------------------------|----------------|
| 1              | Town Planning Scheme No:- 9  | Kansumra       |
| 2              | Town Planning Scheme No:- 10 | Naghedi        |
| 3              | Town Planning Scheme No:- 11 | Gordhanpar     |

### Bhavnagar Municipal Corporation

| <u>Sr. No.</u> | <u>Name</u>                  | <u>Village</u> |
|----------------|------------------------------|----------------|
| 1              | Town Planning Scheme No:- 14 | Tarsaniya      |

### Bhavnagar Area Development Authority

| <u>Sr. No.</u> | <u>Name</u>                  | <u>Village</u> |
|----------------|------------------------------|----------------|
| 1              | Town Planning Scheme No:- 31 | Vartej         |
| 2              | Town Planning Scheme No:- 32 | Shampara       |
| 3              | Town Planning Scheme No:- 10 | Adhevada       |

### Surendranagar Wadhvan Urban Development Authority

| <u>Sr. No.</u> | <u>Name</u>                      | <u>Village</u> |
|----------------|----------------------------------|----------------|
| 1              | Draft Town Planning Scheme No:-2 | Wadhvan        |
| 2              | Draft Town Planning Scheme No:-3 | Wadhvan        |
| 3              | Draft Town Planning Scheme No:-4 | Wadhvan        |
| 4              | Draft Town Planning Scheme No:-5 | Wadhvan        |

### Jetpur Navagadh Area Development Authority

| <u>Sr. No.</u> | <u>Name</u>              | <u>Village</u>  |
|----------------|--------------------------|-----------------|
| 1              | Revised Development Plan | Jetpur Navagadh |

We have demarked more than 9999 hectare area for different authority also we have done more than 1248 hectare Town Planning Scheme.

Prepared a Planning of Grid Road Network 5145 hectare for Jamnagar. Also 4467 hectare Town Planning scheme work On Going with different authority.

Revised Development Plan project Ongoing for Jetpur Nagarpalika.


# Our Clients



**Rajkot Urban Development Authority**



**Rajkot Municipal Corporation**



**Town Planning & Valuation Department, Gujarat State**



**Bhavnagar Municipal Corporation**



**Jamnagar area Development Authority**



**Jamnagar Municipal Corporation**



**Roads And Buildings Department Government of Gujarat**




**URBAN DEVELOPMENT & URBAN HOUSING DEPARTMENT**



**Gujarat State Police Housing Nigam.**

**Road & Building Department , Gandhinagar**

**Urban Development & Urban Housing Development Department, Gujarat State**



**Morbi Industrial Estate**



**Irrigation Department, Gujarat State**



**Jetpur Navagadh Nagarpalika**



**Ahmedabad Municipal Corporation**



**Vadodara Urban Development Authority**



**Bhavnagar Area Development Authority**





# GEOMAZE

## CONSULTANCY & INFRASTRUCTURE

H/O: - 302 Sambhav Complex,  
Arjun Park, Near 150ft Ring Road,  
Nana MavaMain Road  
Rajkot-360005

Email: [geomazeconsultancy@gmail.com](mailto:geomazeconsultancy@gmail.com)

Facebook: [www.facebook.com/Geomaze302](https://www.facebook.com/Geomaze302)

### CONTACT

**+91-98248 17034, +91-99099 85630**  
**+91-99047 79708**